

Experience the Gudenå by canoe or kayak

Gudenåkomitéén

Experience the Gudenå by canoe or kayak

This brochure provides an overview of information and rules that will ensure that your trip on the Gudenå is a good experience for you, for others, and for the environment.



Indholdsfortegnelse

| | |
|-------------------------------------|---|
| You are welcome ... | 2 |
| The Gudenaa Committee | 2 |
| Maps1-4 | 3 |
| When you are on your trip, remember | 6 |
| Which rules must I comply with | 6 |
| Detail maps 1-7 | 7 |

You are welcome to navigate the river in your own vessel, or one that you have borrowed or rented. However, different rules apply depending on which part of the river you are planning to visit.

1. Rental vessels between Tørring and Randers

It is permitted to navigate the Gudenå river in a vessel from an authorized renter. Authorized renters can be found at www.gudenaakomiteen.dk. Rental vessels have unique registration numbers. It is not permitted to use rented vessels from unapproved rental businesses.

Out of respect for the environment, the number of vessels that may be launched between Tørring and Klostermølle is limited. Therefore, each vessel must have an access card. When you rent a vessel from an authorized rental business, you will also receive an access card.

2. Resident vessels

a. On the river between Tørring and Klostermølle:

Those who are resident near the Gudenå in Horsens or Hedensted municipality, or with property that stretches down to the Gudenå between Tørring and Klostermølle, can register their own vessel as a resident vessel on this stretch. This is done with the municipality, and then permits you to navigate

the whole river.

b. On the river between Klostermølle and Randers:

There is no requirement to register a resident vessel on this stretch, and navigation is unrestricted for these vessels.

3. Guest vessels

a. On the river between Tørring and Klostermølle:

Guest vessels must be registered.

A guest vessel is one that is your own or that you have borrowed for free. A guest vessel is therefore not a registered rental vessel, or a resident vessel.

To register a guest vessel you must buy an access card that you must bring with you on your trip. One access card costs 125 dkk (valid for 3 days) and can be bought

from Tørring Teltplads (Tørring Campsite) (tel: +45 41 67 58 00; www.toerringteltplads.dk). A maximum of 50 access cards may be sold per week.

b. On the river between Klostermølle and Randers:

Navigating your own or a borrowed vessel without an engine does not require registration on this stretch – navigating here is unrestricted for these vessels.

Considerations

Schools and scouts may arrange guest trips for their own students/members using the school/district/area's own vessels, provided that the use of the vessels is free of charge.

To launch from Tørring Teltplads costs 25 DKK per vessel.

Be aware that campsites charge a small fee for overnight stays (typically 35-50 DKK per person). This fee is charged onsite.

If you attach a conventional or electric engine on your vessel it must be registered as a motorboat on the Gudenå – see www.sejladspaagudenaen.dk. There are specific rules and regulations for using a motor-driven vessel. These can be found in the brochure "På Gudenåen med Motor", and at www.sejladspaagudenaen.dk.

The Gudenå Committee – www.gudenaakomiteen.dk

This brochure was published by the Gudenå Committee. The committee consists of representatives from 7 municipalities along the river. The committee advises the municipalities on environmental protection and recreational activities in the Gudenå basin. You can find out more at www.gudenaakomiteen.dk.

Approximate distance:

A daytrip by canoe or kayak is typically 15-20km

From Tørring to Klostermølle

| | |
|------------------------------------|-------|
| Tørring-Aale | 10 km |
| Aale-Aastedbro | 4 km |
| Aastedbro-Brestensbro | 7 km |
| Brestensbro-Vestbirk Vandkraftværk | 7 km |
| Vestbirk Vandkraftværk-Voervadsbro | 6 km |
| Voervadsbro-Klostermølle | 6 km |










From Skanderborg to Klostermølle





| | |
|-----------------------|-------|
| Skanderborg-Mossøbrå | 10 km |
| Mossøbrå-Hem Odde | 3 km |
| Hem Odde-Klostermølle | 6 km |

From Klostermølle to Randers

| | |
|-----------------------|-------|
| Klostermølle-Ry | 11 km |
| Ry-Skyttehuset | 9 km |
| Skyttehuset-Silkeborg | 8 km |
| Silkeborg-Sminge | 11 km |
| Sminge-Kongensbro | 11 km |
| Kongensbro-Ans | 8 km |
| Ans-Bjerringbro | 9 km |
| Bjerringbro-Ulstrup | 10 km |
| Ulstrup-Langå | 9 km |
| Langå-Fladbro | 10 km |
| Fladbro-Randers | 5 km |

Symbols

-  Youth hostel.
-  Camping.
-  Primitive campsite with toilet.
-  Shelter.
-  Bird-observation tower.
-  Picnic area with toilet.
-  Landing point without toilet.
-  Transfer place.
-  Landing site for canoes and kayaks.

-  Canoeing and kayaking allowed.
-  Downstream sailing allowed.
-  Sailing forbidden.
-  Map section.



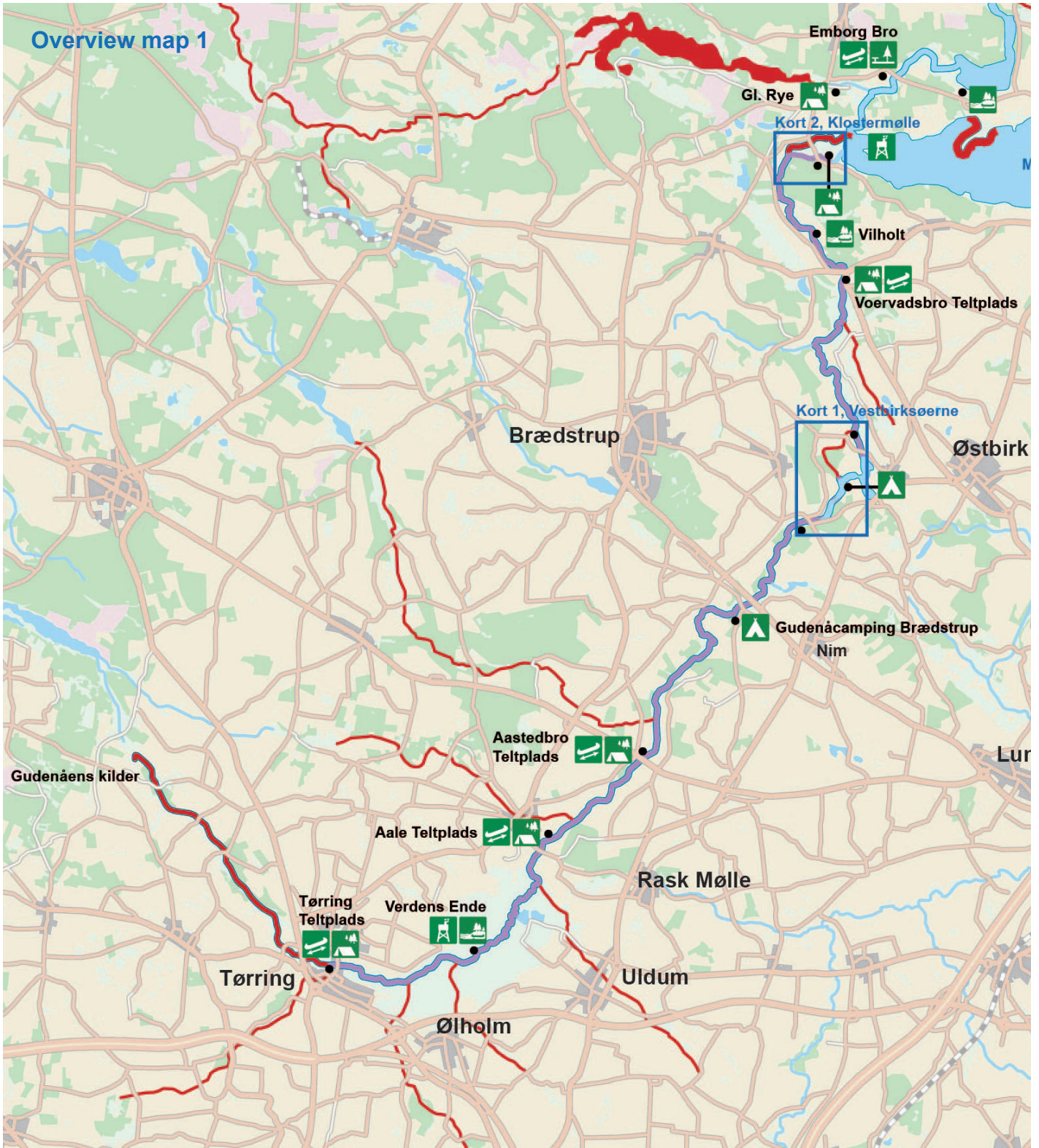
www.gudenaakomiteen.dk



www.visitgudena.com












www.oplevelgudena.dk








Maps: © Geodatastyrelsen

Symbols

-  Youth hostel.
-  Camping.
-  Primitive campsite with toilet.
-  Shelter.
-  Bird-observation tower.
-  Picnic area with toilet.
-  Landing point without toilet.
-  Transfer place.
-  Landing site for canoes and kayaks.

 Canoeing and kayaking allowed.

 Downstream sailing allowed.

 Sailing forbidden.

 Map section.



www.gudenaakomiteen.dk



www.visitgudenaal.com













www.oplevelgudenaal.dk




Maps: © Geodatastyrelsen

Symbols

-  Youth hostel.
-  Camping.
-  Primitive campsite with toilet.
-  Shelter.
-  Bird-observation tower.
-  Picnic area with toilet.
-  Landing point without toilet.
-  Transfer place.
-  Landing site for canoes and kayaks.

 Canoeing and kayaking allowed.

 Downstream sailing allowed.

 Sailing forbidden.

 Map section.



www.gudenaakomiteen.dk



www.visitgudenaal.com













www.oplevelgudenaal.dk





Maps: © Geodatastyrelsen

Symbols

-  Youth hostel.
-  Camping.
-  Primitive campsite with toilet.
-  Shelter.
-  Bird-observation tower.
-  Picnic area with toilet.
-  Landing point without toilet.
-  Transfer place.
-  Landing site for canoes and kayaks.

 Canoeing and kayaking allowed.

 Downstream sailing allowed.

 Sailing forbidden.

 Map section.



www.gudenaakomiteen.dk



www.visitgudena.com



www.oplevelgudena.dk

You are welcome to navigate the river in your own vessel, or one that you have borrowed or rented. However, different rules apply depending on which part of the river you are planning to visit.

1. Rental vessels between Tørring and Randers

It is permitted to navigate the Gudenå river in a vessel from an authorized renter. Authorized renters can be found at www.gudenaakomiteen.dk. Rental vessels have unique registration numbers. It is not permitted to use rented vessels from unapproved rental businesses.

Out of respect for the environment, the number of vessels that may be launched between Tørring and Klostermølle is limited. Therefore, each vessel must have an access card. When you rent a vessel from an authorized rental business, you will also receive an access card.

2. Resident vessels

a. On the river between Tørring and Klostermølle:

Those who are resident near the Gudenå in Horsens or Hedensted municipality, or with property that stretches down to the Gudenå between Tørring and Klostermølle, can register their own vessel as a resident vessel on this stretch. This is done with the municipality, and then permits you to navigate the whole river.

b. On the river between Klostermølle and Randers:

There is no requirement to register a resident vessel on this stretch, and navigation is unrestricted for these vessels.

3. Guest vessels

a. On the river between Tørring and Klostermølle:

Guest vessels must be registered.

A guest vessel is one that is your own or that you have borrowed for free. A guest vessel is therefore not a registered rental vessel, or a resident vessel.

To register a guest vessel you must buy an access card that you must bring with you on your trip. One access card costs 125 dkk (valid for 3 days) and can be bought from Tørring Teltplads (Tørring Campsite) (tel: +45 41 67 58 00; www.toerringteltplads.dk). A maximum of 50 access cards may be sold per week.

b. On the river between Klostermølle and Randers:

Navigating your own or a borrowed vessel without an engine does not require registration on this stretch – navigating here is unrestricted for these vessels.

Considerations

Schools and scouts may arrange guest trips for their own students/members using the school/district/area's own vessels, provided that the use of the vessels is free of charge. To launch from Tørring Teltplads costs 25 DKK per vessel.

Be aware that campsites charge a small fee for overnight stays (typically 35-50 DKK per person). This fee is charged onsite.

If you attach a conventional or electric engine on your vessel it must be registered as a motorboat on the Gudenå – see www.sejladspaagudenaen.dk. There are specific rules and regulations for using a motor-driven vessel. These can be found in the brochure "På Gudenåen med Motor", and at www.sejladspaagudenaen.dk.

Which rules must I comply with?

From Tørring to Klostermølle it is only permitted to:

- Navigate between 16th June to the end of February, and between 8 AM and 6PM, daily.
- Navigate with the current – and canoes and kayaks may not be tied together.
- Navigate if you can show a valid access card or marked resident vessel.
- Use 2 or 3 person canoes, or 1 or 2 person kayaks unless you have special permission from Horsens or Hedensted Municipality.
- Navigate in larger groups if you divide into smaller groups of max. 5 vessels. Groups must keep appropriate distance during the whole trip.

From Riværket to Mossø it is not permitted to:

- Launch your vessel or disembark at Klostermølle.
- Launch or disembark along the Kloster Canal (Klosterkanalen) between Riværket and Klostermølle (see Map 2 overleaf, Klostermølle). However, upon agreement with the renter, users of hired vessels may land at the hauling spot on the south side of the Kloster Canal (Klosterkanalen) ca. 300 meters before Klostermølle.

On the river Tåning it is only permitted to:

- Navigate between 6AM and 10PM.

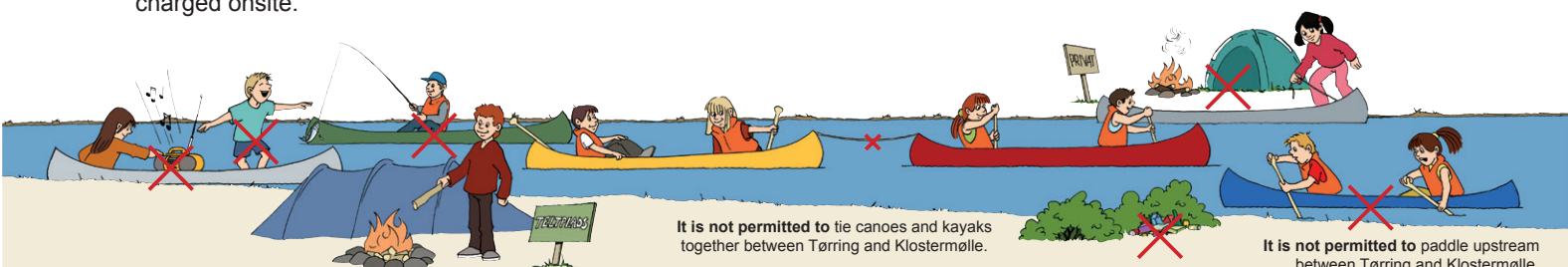
On the whole Gudenå it is only permitted to:

- Navigate with approved lifejackets for each person.

The Order on Non-Commercial Navigation and other transportation on the Gudenåen and its tributaries and lakes between Tørring and Randers (no. 416 from the 17/03/2013)

Unless a higher punishment is ordered according to other legislation, a fine will be issued for:

- Navigating in areas with rush or reeds
- Navigating in waters where vessels are forbidden.
- Violating the registration order for vessels on the stretch between Tørring and Klostermølle
- Hiring out vessels without permission from the municipality
- Ignoring municipal regulations



It is not permitted to




























exhibit noisy behaviour, leave litter of any kind, or to fish or hunt without special fishing or hunting permits from the responsible organization in your municipality.

It is not permitted to tie canoes and kayaks together between Tørring and Klostermølle.

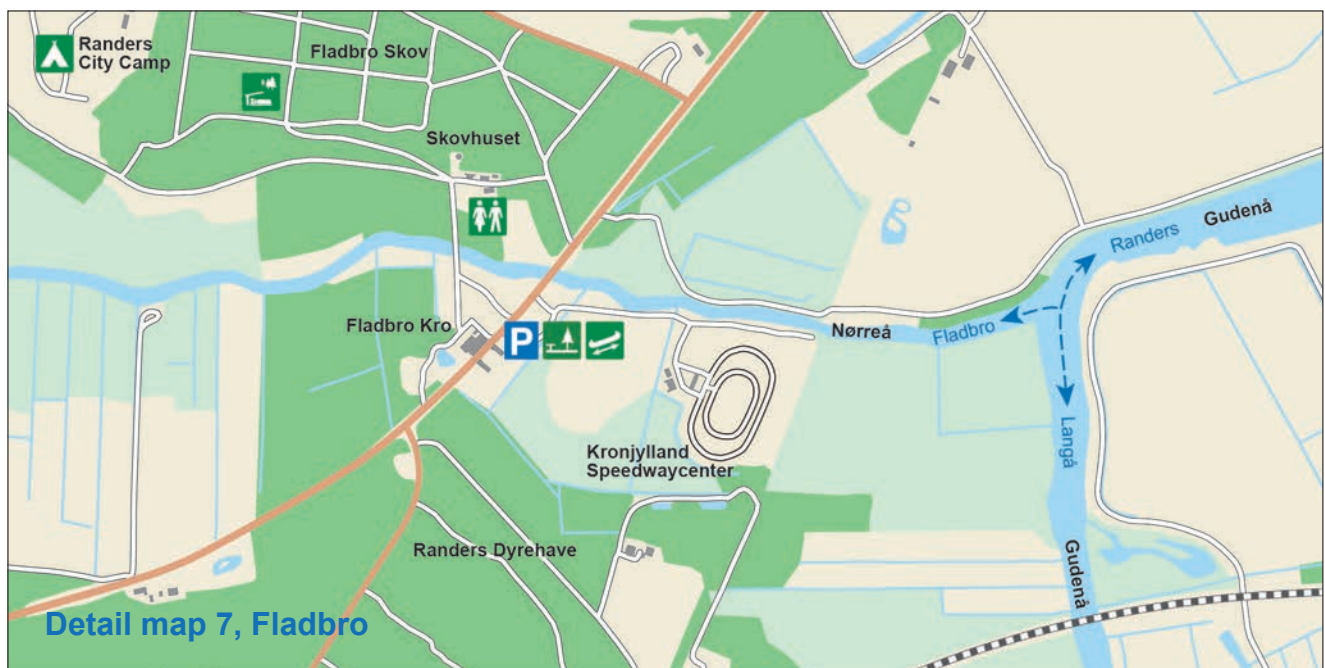
It is not permitted to paddle upstream between Tørring and Klostermølle.

Detailed maps 1-7

Symbols

| | | | | | |
|---|---------------|---|-------------------------------|---|-------------------------------------|
|  | City/town. |  | Youth hostel. |  | Sailing route |
|  | Buildings. |  | Camping. |  | Landing site for canoes and kayaks. |
|  | Forest. |  | Primitive campsite. |  | Hauling place. |
|  | Wetland. |  | Shelter. | | |
|  | Lake. |  | Bird-observation tower. | | |
|  | River/stream. |  | Toilet. | | |
|  | Railway. |  | Picnic area with toilet. | | |
|  | Road. |  | Landing point without toilet. | | |
|  | Gravel road. |  | Transfer place. | | |
|  | Path. |  | Route for transfer. | | |
|  | Parking. |  | Lock (fee). | | |
|  | Tourist boat. |  | Sailing forbidden. | | |

0 500 meter



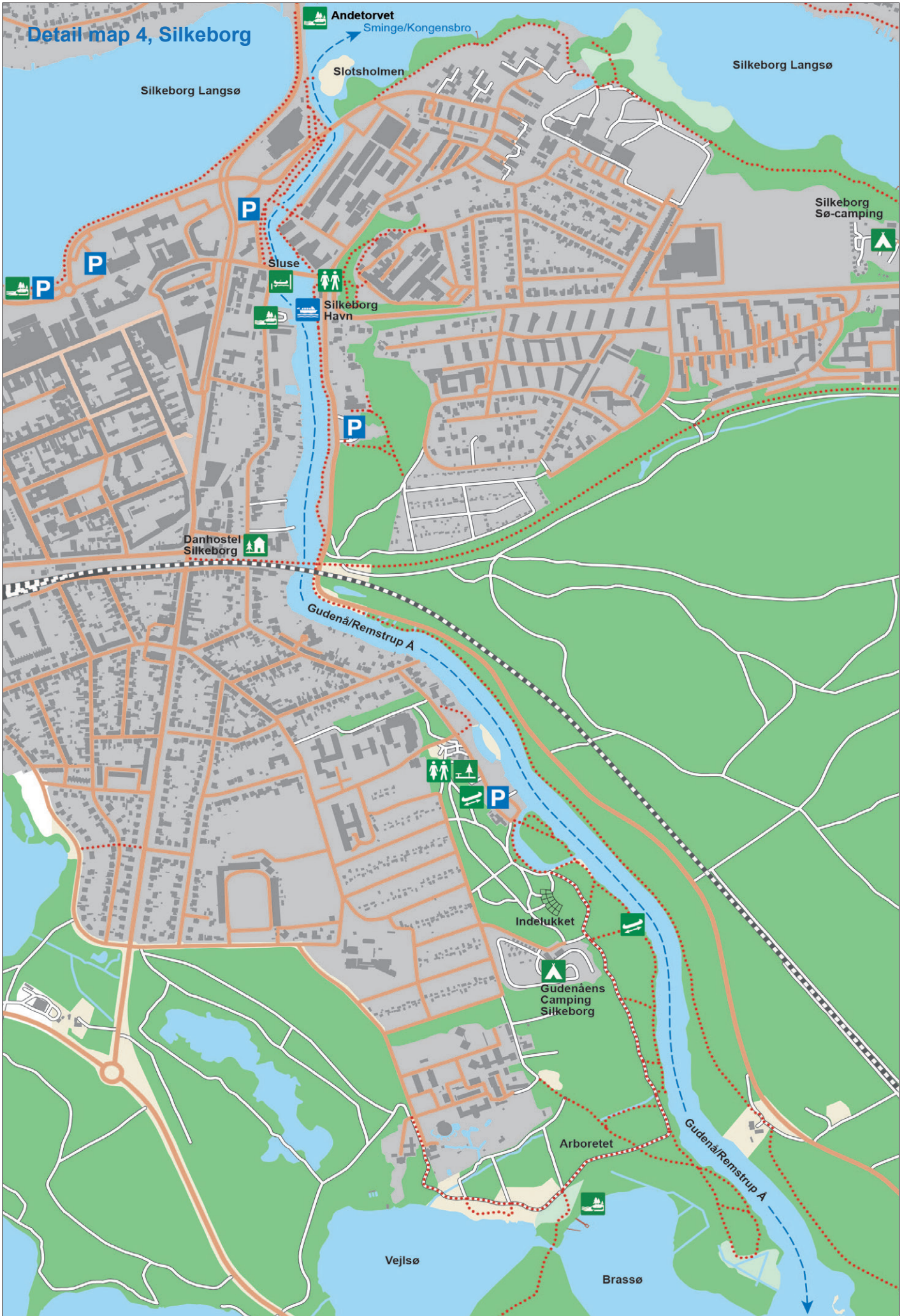
Detail-map 1, Vestbirk søerne





Maps: © Geodatastyrelsen







Maps: © Geodatastyrelsen

The Gudenå Committee – www.gudenaakomiteen.dk

This brochure was published by the Gudenå Committee. The committee consists of representatives from 7 municipalities along the river. The committee advises the municipalities on environmental protection and recreational activities in the Gudenå basin. You can find out more at www.gudenaakomiteen.dk.

Revised: March 2015